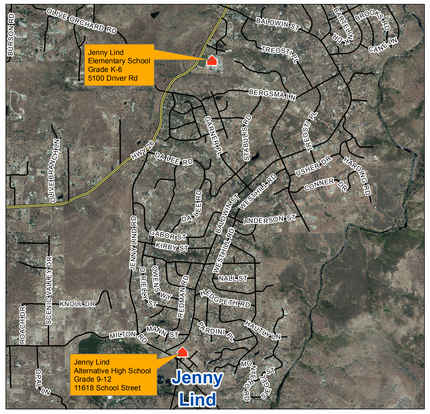

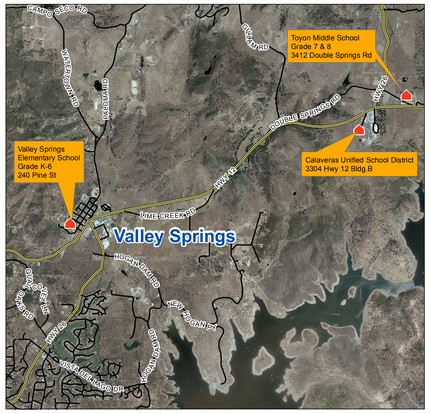

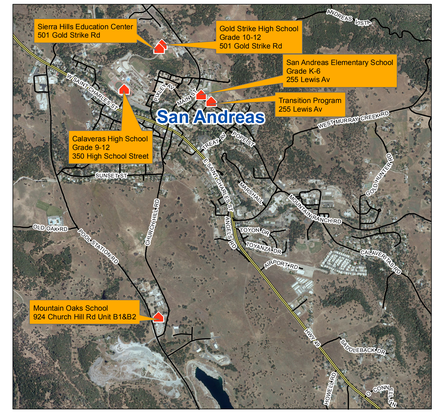

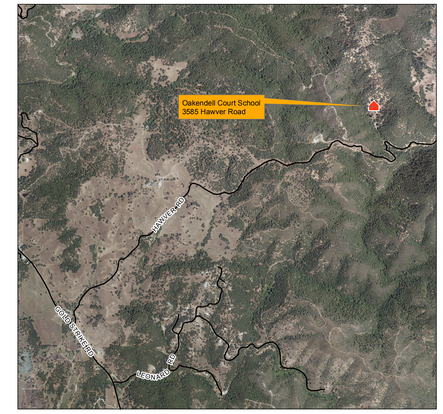

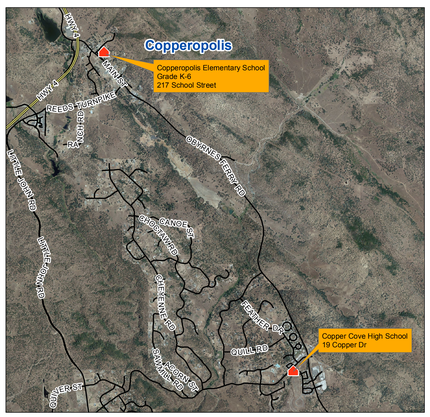

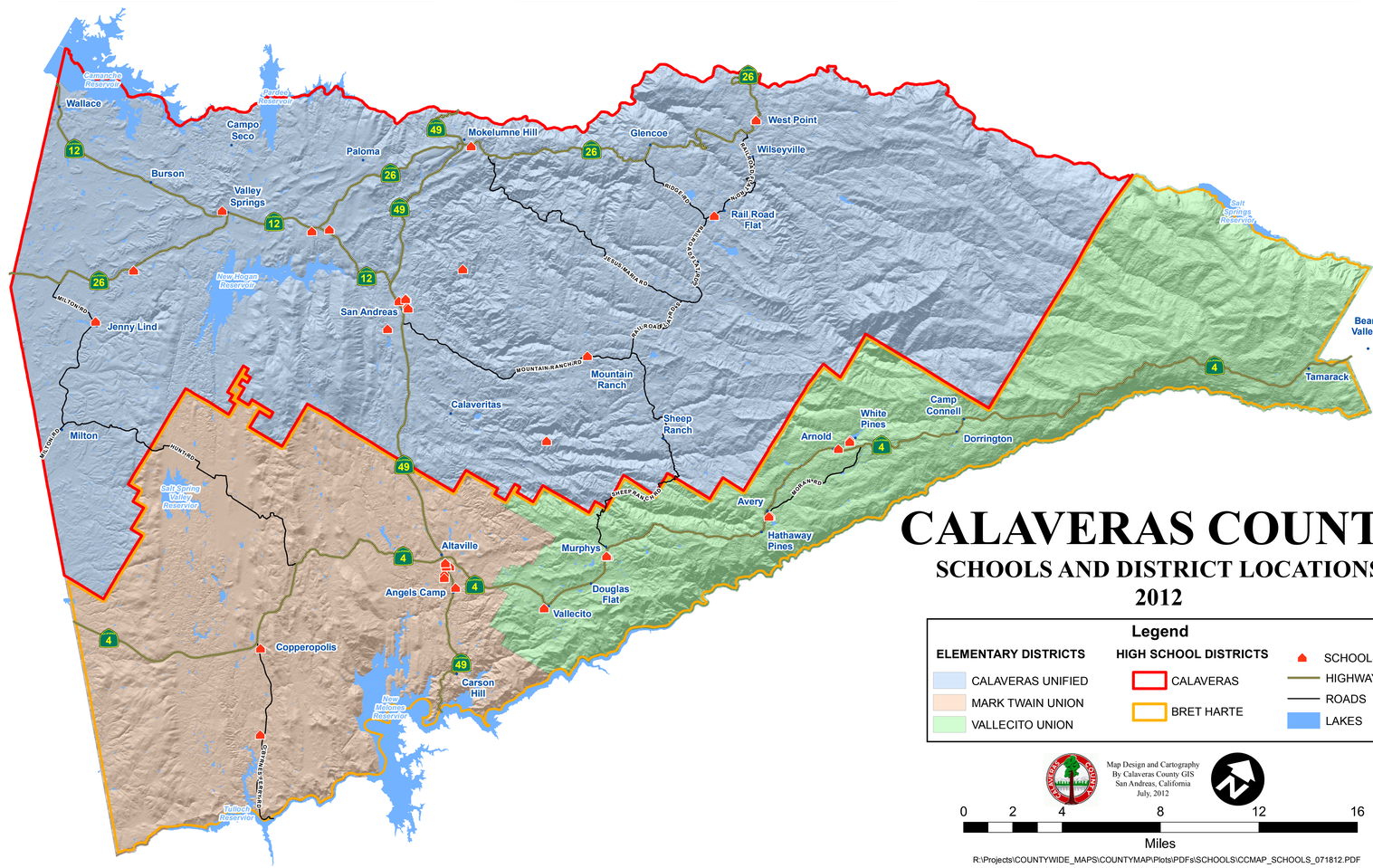

CALAVERAS COUNTY

SCHOOLS AND DISTRICT LOCATIONS

2012

Legend

ELEMENTARY DISTRICTS	HIGH SCHOOL DISTRICTS	
CALAVERAS UNIFIED	CALAVERAS	SCHOOLS
MARK TWAIN UNION	BRET HARTE	HIGHWAYS
VALLECITO UNION		ROADS
		LAKES

Map Design and Cartography
By Calaveras County GIS
San Andreas, California
July, 2012

0 2 4 8 12 16
Miles
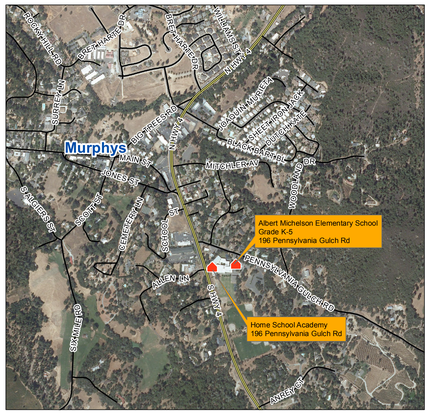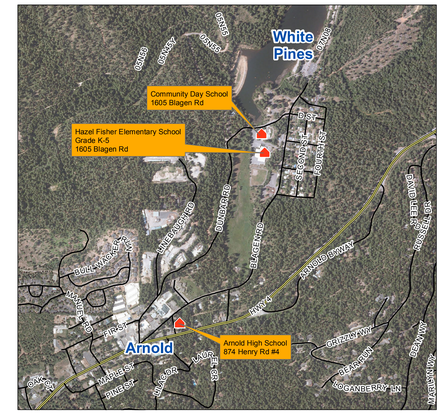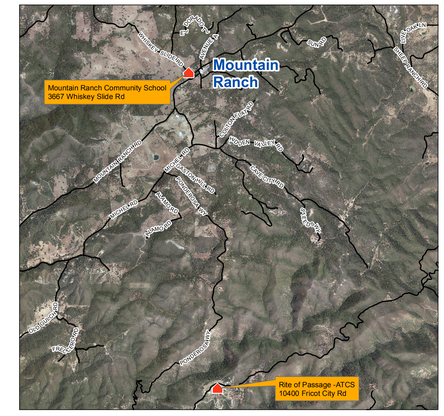
R:\Projects\COUNTYWIDE_MAPS\COUNTYMAP\Plots\PDFs\SCHOOLS\CCMAP_SCHOOLS_071812.PDF